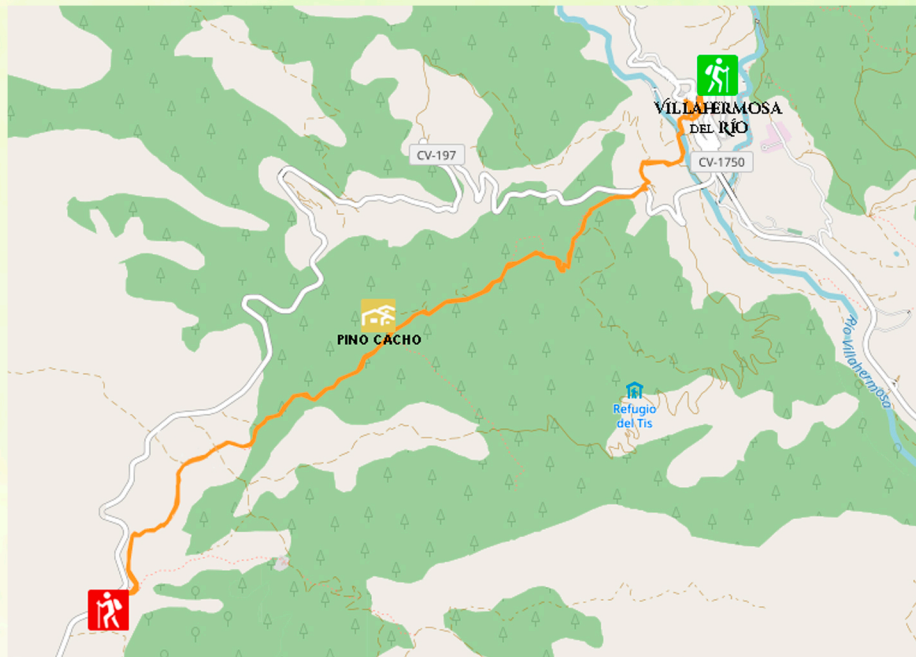




ROUTE ITINERARY



Pino Cacho - Paraje San Bartolomé

TECHNICAL DATA OF THE ROUTE



 **ROUTE START - VILLAHERMOSA DEL RÍO**  **ROUTE END - PARAJE SAN BARTOLOMÉ**

 **PINO CACHO**

Time	2h 30'		 1	Severity of the natural environment
Slope of rise	504 m		 1	Guidance on the itinerary
Slope of descent	504 m		 1	Difficulty moving
Horizontal distance	6,7 Km		 2	Amount of effort needed
Type of register	Circular			

ROUTE RECOMMENDATIONS

-  Do not light fires or smoke.
-  Leave the place cleaner than when you arrived.
-  Respect private properties.
-  Take care of natural water, do not contaminate it.
-  Always carry water.
-  Do not cut or uproot plants.
-  Observe the animals without disturbing them.
-  Dogs on a leash are recommended.

Tourist office:

Plaza de la Iglesia, sn
12124 Villahermosa del Río
Tel. 964 38 25 26

oficinadeturismo@villahermosadelrio.es
www.villahermosadelrio.es



Ayuntamiento
VILLAHERMOSA DEL RÍO



In case of emergency, call 112 or 085

Qr hiking routes



Qr Ayuntamiento



Route PINO CACHO - PARAJE SAN BARTOLOMÉ

VILLAHERMOSA DEL RÍO



Route

Pino Cacho - Paraje

San Bartolomé



This route starts at the end of the street Hospital, in Villahermosa del Río. At that point we find the first panel informative and an arrow that will indicate the start of the trail.

Following the indications of the arrows, we will cross the river by the Puente Mayor, place where we can admire the richness of the nature and the beautiful views of the municipality. Little by little we will go into the path that will take us to the hermitage.

We will come to a point where we must cross the CV-197 road and we will return to the road again, beginning the stretch of more pending the entire journey.

After about 3.6 km we will arrive at Pino Cacho, a place where we can make a slight stop and thus observe the place at the same time as in a small panel, we have the history of it.

The Pino Cacho is also a point of celebration, every first Sunday of May.

Resuming the route, we will pass through the plain of the Cañada, a beautiful valley where you can contemplate the change of vegetation caused by altitude.

Following the indications, we will see in the distance the area of San Bartolomé, without first passing through the source the Picayo.

The hermitage of San Bartolomé is a place of worship and pilgrimages On August 24 for San Bartolomé, patron saint of Villahermosa and on February 3 for the celebration of San Blas.

The hermitage is of regular proportions, built in an east-west direction and its plan is shaped Latin cross.

In this hermitage are the remains of the musician José Pradas Gallén, born in Villahermosa in the year 1689. It is known as one of the best music composers baroque.

The landscape in which we find this route inclined and formed mountains predominate by sands, clay, limestone, tall rocks and boulders steep.

The valleys like the plane of the glen and the ravines with discontinuous waters are also part of the journey.

The most abundant vegetation in this area they are mainly pine forests and holm oaks. We can also see more species such as rosemary and thyme, which are present all along the way and others like junipers and junipers.

Due to its proximity to the Villahermosa vulture del Río, it is usual to have the presence of the vulture Griffon (*gyps fulvus*) during the journey through the place.

Other animals such as wild boar (*sus scrofa*) the fox (*vulpes vulpes*) and the mountain goat (*capra pyrenaica*), are also present in the path area.

